

# 4<sup>TH</sup> OF JULY PARADE

**START**  
East Grand Rapids  
Public Works Complex

**END**

11:06

11:00

11:44

11:48

11:46

11:41

11:04

11:02

11:38

11:34

11:31

11:29

11:11


11:16


11:27

11:19

11:24


11:22

 **Parade Route**

 **Average Time to Complete Route is 45 Minutes @ 15 MPH**

**July 4th Parade Route**

**CITY OF EAST GRAND RAPIDS MICHIGAN**

0 245 490 980 1,470 1,960 2,450 Feet

Date: 6/9/20 Drawn By: Brian Bigorowski

